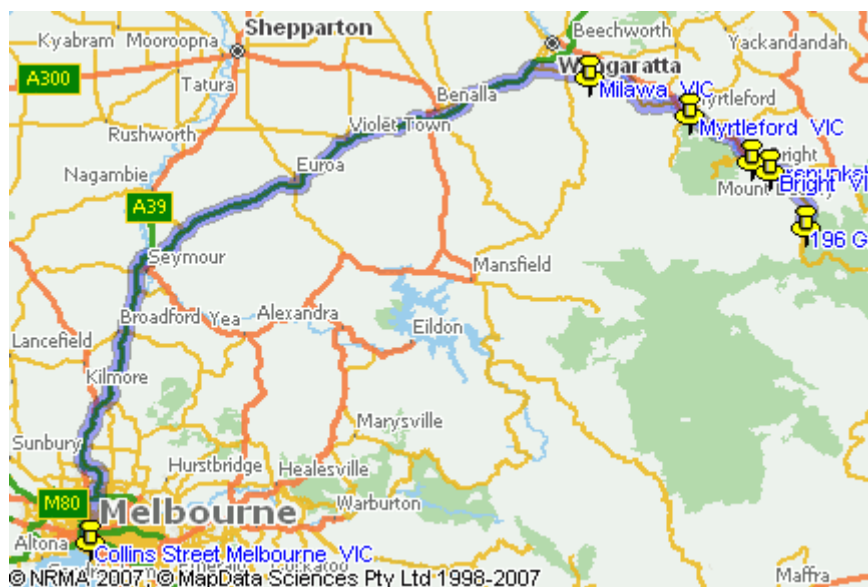




Motoring & Services













Print

Collins Street Melbourne VIC to Milawa VIC to Myrtleford VIC to Porepunkah 3740 VIC to Bright VIC to 196 Great Alpine Road Harrietville VIC



DRIVING DIRECTIONS: COLLINS STREET MELBOURNE VIC TO MILAWA VIC TO MYRTLEFORD VIC TO POREPUNKAH 3740 VIC TO BRIGHT VIC TO 196 GREAT ALPINE ROAD HARRIETVILLE VIC

No.	Instruction	Road	Town	For	Time
1	Start on	Collins Street	Melbourne VIC	0 metres	0 Seconds
2	Continues as	Elizabeth Street	Melbourne VIC	1.17 kms accumulated distance 0 Km	1:39 Minutes elapsed time 0 Mins
3	Continues as	Elizabeth Street	Melbourne VIC	709 metres accumulated distance 1.17 Km	1:02 Minutes elapsed time 1 Mins
4	Turn left	Hume Highway	Melbourne VIC	12.16 kms accumulated distance 1.88 Km	16:07 Minutes elapsed time 2 Mins
5	Continues as	Hume Highway	Fawkner VIC	50 metres accumulated distance 14.03 Km	4 Seconds elapsed time 18 Mins
6	Turn right	Hume Highway exit	Fawkner VIC	22 metres accumulated distance 14.08 Km	1 Second elapsed time 18 Mins
7	Continues as	Western Ring Road on ramp	Fawkner VIC	416 metres accumulated distance 14.11 Km	29 Seconds elapsed time 18 Mins
8	Continues as	Western Ring Road	Fawkner VIC	101 metres accumulated distance 14.52 Km	4 Seconds elapsed time 19 Mins
9	Continues as	Northern Ring Road	Fawkner VIC	1.34 kms accumulated distance 14.62 Km	1 Minute elapsed time 19 Mins
10	Continues as	Hume Freeway exit	Thomastown VIC	641 metres accumulated distance 15.96 Km	28 Seconds elapsed time 20 Mins
11	Continues as	Hume Freeway	Thomastown VIC	213.32 kms accumulated distance 16.6 Km	2:10 Hours elapsed time 20 Mins
12	Bear left	Glenrowan Myrtleford Road exit	Wangaratta South VIC	424 metres accumulated distance 229.92 Km	19 Seconds elapsed time 151 Mins
13	Turn right	Snow Road	Wangaratta South VIC	11.10 kms accumulated distance 230.34 Km	8:27 Minutes elapsed time 151 Mins
14	Bear right	Glenrowan Myrtleford Road	Oxley VIC	3.82 kms accumulated distance 241.44 Km	3:38 Minutes elapsed time 159 Mins
15	Finish on	Glenrowan Myrtleford Road	Milawa VIC	0 metres accumulated distance 245.26 Km	0 Seconds elapsed time 163 Mins

16		Start on	C522 Glenrowan Myrtleford Road	Milawa VIC	27.57 kms accumulated distance 245.26 Km	20:38 Minutes elapsed time 163 Mins
17		Turn right	B500 Great Alpine Road	Gapsted VIC	5.82 kms accumulated distance 272.83 Km	5:30 Minutes elapsed time 184 Mins
18		Finish on	B500 Great Alpine Road	Myrtleford VIC	0 metres accumulated distance 278.65 Km	0 Seconds elapsed time 189 Mins
19		Start on	B500 Great Alpine Road	Myrtleford VIC	24.04 kms accumulated distance 278.65 Km	18 Minutes elapsed time 189 Mins
20		Bear right	Buckland Valley Road	Porepukah VIC	0 metres accumulated distance 302.7 Km	0 Seconds elapsed time 207 Mins
21		Finish on	Buckland Valley Road	Porepukah VIC	0 metres accumulated distance 302.7 Km	0 Seconds elapsed time 207 Mins
22		Start on	Buckland Valley Road	Porepukah VIC	0 metres accumulated distance 302.7 Km	0 Seconds elapsed time 207 Mins
23		Turn right	B500 Great Alpine Road	Porepukah VIC	6.30 kms accumulated distance 302.7 Km	5:05 Minutes elapsed time 207 Mins
24		Finish on	B500 Great Alpine Road	Bright VIC	0 metres accumulated distance 308.99 Km	0 Seconds elapsed time 212 Mins
25		Start on	B500 Great Alpine Road	Bright VIC	148 metres accumulated distance 308.99 Km	7 Seconds elapsed time 212 Mins
26		Bear right	B500 Great Alpine Road	Bright VIC	23.61 kms accumulated distance 309.14 Km	37:28 Minutes elapsed time 212 Mins
27		Finish on	B500 Great Alpine Road	Harrietville VIC	0 metres accumulated distance 332.75 Km	0 Seconds elapsed time 250 Mins
Totals					332.75 kms	4:10 Hours